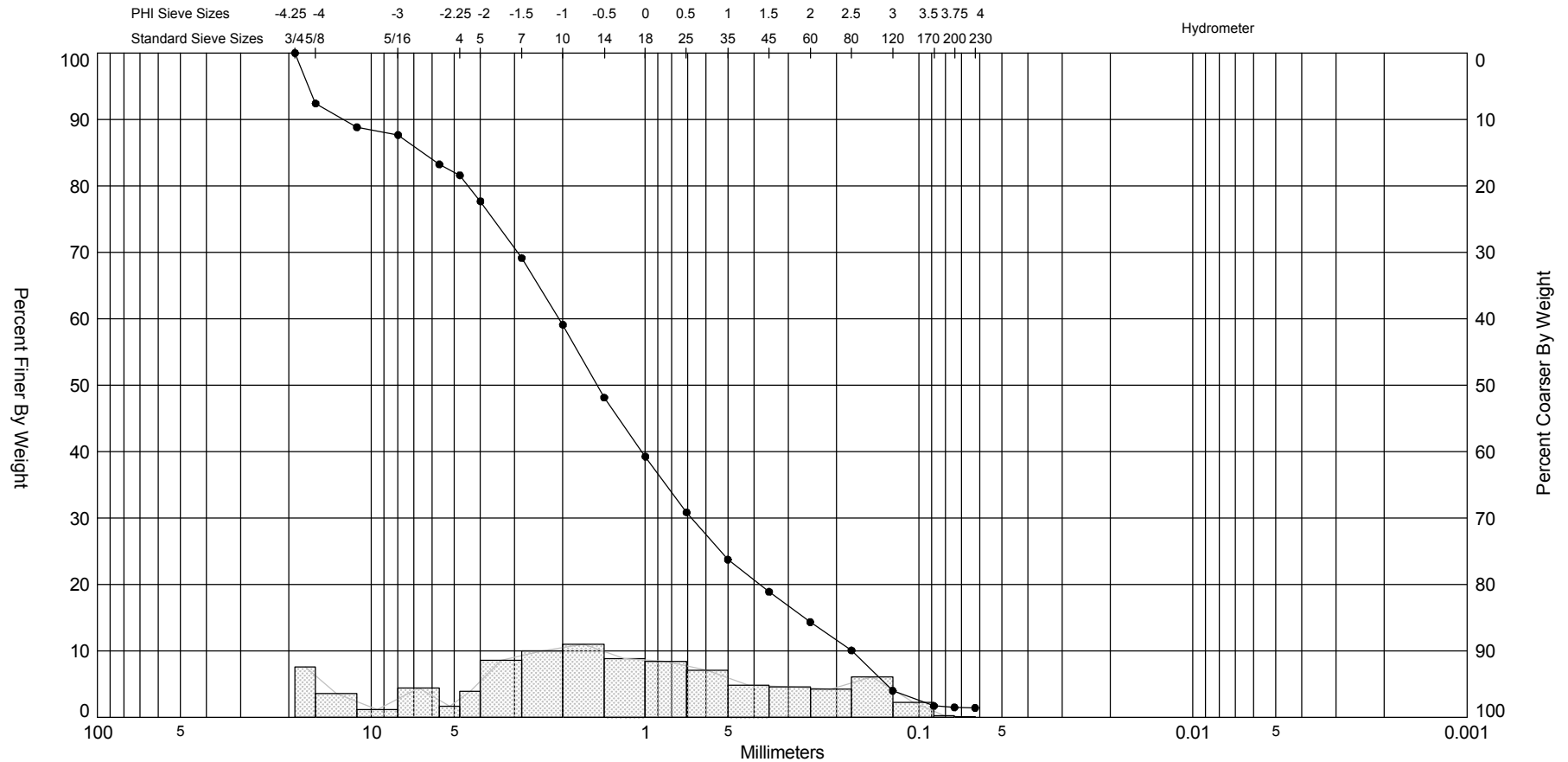




SIEVE ANALYSIS LIDO_06_VC.GPJ FL DEP ROSS.GDT 2/28/06



Gravel		Sand			Silt and Clay
Coarse	Fine	Coarse	Medium	Fine	

Sample	Symbol	Elev. (ft)	USCS	% Fines	% Organics	% Carbonates	Median	Mean	Skew	Kurt	Sort	Sample Information	
LKVC-06-04 #2		-12.2	SW	#200 - 1.50 #230 - 1.42				-0.55	-0.01	2.31	1.99	Project Name:	Lido Key Sand Search
Comments:												Analysis Date:	01-23-06
Depths and elevations based on measured values												Analyzed By:	DB
						Coastal Planning & Engineering 2481 NW Boca Raton Blvd, Boca Raton FL 33431 ph (561) 391-8102 fax (561) 391-9116						Easting (X, ft):	464,111
												Northing (Y, ft):	1,086,884
												Horizontal System:	NAD 1983
												Vertical System:	NAVD 88